Approved For Release 1999/09/29 : CIA-RDP78-05867A000301060010-9

PHOTO NO. 441396 | LOT NO. N 2691 | REFERENCE | LATITUDE | LONGITUDE

COUNTRY LAOS | PROVINCE

AREA NO 42L | SUBJECT 26Z

SUBJECT: RANGE CONTROL TOWER
SUBJECT: & WORK TABLE
SUBJECT: KM RIFLE RANGE.

25X1C

DATE OF PHOTO | TYPE 4 | QUALITY 1 | CLASS 3 | NO. OF CARDS 1

CLASSIFICATION CONFIDENTIAL

PHOTO ANALYSIS REPORT

Approved For Release 1999/09/29 : CIA-RDP78-05867A000301060010-9

PHOTO NO. 411397 | LOT NO. N2691 | GRID REFERENCE | LATITUDE | LONGITUDE

COUNTRY: LAOS | PROVINCE

AREA NO: 42L | SUBJECT: 2JS | SUBJECT: 2LK | SUBJECT: 2JP | SUBJECT: 2GZ | SUBJECT | SUBJECT | SUBJECT | SUBJECT

U.S. SPECIAL FORCES IN

STRUCTING MI - 1 RIFLE. 17 KM RIFLE

NE BN IN M

RANGE.

(3)

25X1C

DATE OF PHOTO	TYPE	QUALITY	CLASS	NO. OF CARDS	SOURCE OF PHOTOGRAPH
	4	1	3	4	[redacted]

CLASSIFICATION: CONFIDENTIAL | SANITIZED BY

PHOTO ANALYSIS REPORT

(20)

Approved For Release 1999/09/29 : CIA-RDP78-05867A000301060010-9

Approved For Release 1999/09/29 : CIA-RDP78-05867A000301060010-9

PHOTO NO. 441398 LOT NO. N2691 LATITUDE LONGITUDE

COUNTRY LAOS PROVINCE

AREA NO. 42L SUBJECT 3GZ SUBJECT QJD SUBJECT 2JS SUBJECT SUBJECT SUBJECT SUBJECT SUBJECT

FIRST AIRBORNE BTLN

MEMBERS RECIEVING RA

NGE PROCEDURE INSTRUCTIONS AT

17 KM RIFLE RANGE

(3)

25X1C

DATE OF PHOTO TYPE QUALITY CLASS NO. OF CARDS SOURCE OF PHOTOGRAPH

4 1 3 3

[redacted]

CLASSIFICATION CONFIDENTIAL DECONTROL

PHOTO ANALYSIS REPORT

Approved For Release 1999/09/29 : CIA-RDP78-05867A000301060010-9

PHOTO NO. 441399 LOT NO. N 2691

COUNTRY LAOS PROVINCE

AREA NO 42L

SUBJECT 2JP 2H2 262

LAO ARMY COMMUNICAT 1
ONS TRAINING

(3)

25X1C

[redacted]

DATE OF PHOTO | TYPE 4 | QUALITY 2 | CLASS S | NO. OF CARDS 3 | SOURCE [redacted]

CLASSIFICATION CONFIDENTIAL ~~SECRET~~ | ZONED BY [redacted]

Approved For Release 1999/09/29 : CIA-RDP78-05867A000301060010-9

PHOTO ANALYSIS REPORT

(20)

Approved For Release 1999/09/29 : CIA-RDP78-05867A000301060010-9

PHOTO NO. 441400 | LOT NO. N 2691 | GRID REFERENCE | LATITUDE | LONGITUDE

COUNTRY: LAOS | PROVINCE

AREA NO: 42L

SUBJECT: 2JS 2JJ 2JP

FIRST AIRBORNE BTLN

TROOP$ AT REST AFTER

PT DRILL.

(3)

25X1C

DATE OF PHOTO	TYPE	QUALITY	CLASS	NO. OF CARDS	SOURCE OF PHOTOGRAPH
	4	2	~~A~~ 3	3	[redacted]

CLASSIFICATION: CONFIDENTIAL ~~SECRET~~ | CONTROL NO. 2JS-3

PHOTO ANALYSIS REPORT

Approved For Release 1999/09/29 : CIA-RDP78-05867A000301060010-9

PHOTO NO. 441401 LOT NO. N 2691 GEO REFERENCE LATITUDE LONGITUDE

COUNTRY LAOS PROVINCE

AREA NO 42L SUBJECT 2JA SUBJECT 2JP SUBJECT 213 SUBJECT SUBJECT SUBJECT SUBJECT SUBJECT

FIRST AIRBORNE BTLN

MEMBERS RECIEVING

STRUCTION ON M-1 RIFLE. 17 KM

TRAINING SITE.

(3)

25X1C

DATE OF PHOTO	TYPE	QUALITY	CLASS	NO. OF CARDS	SOURCE OF PHOTOGRAPH
	4	1	~~4~~ 3	3	[redacted]

Approved For Release 1999/09/29 : CIA-RDP78-05867A000301060010-9

CLASSIFICATION CONFIDENTIAL SECRET DECLASSIFIED BY

PHOTO ANALYSIS REPORT

(20)

Approved For Release 1999/09/29 : CIA-RDP78-05867A000301060010-9

PHOTO NO. 441402 | LOT NO. IN 2691 | REFERENCE | LATITUDE | LONGITUDE

COUNTRY: LAOS | PROVINCE

AREA NO: 42L | SUBJECT: 2JS | SUBJECT: 2JA | SUBJECT: 2JP | SUBJECT | SUBJECT | SUBJECT | SUBJECT | SUBJECT

FIRST AIRBORNE BTLN

SOLDIERS TRAINING

THM - (1) RIFLE

(3)

25X1C

[redacted]

DATE OF PHOTO	TYPE	QUALITY	CLASS	NO. OF CARDS	SOURCE OF PHOTOGRAPH
	4	1	3	3	[redacted]

CLASSIFICATION: CONFIDENTIAL | CAPTIONED BY: AUTO

(20)

PHOTO ANALYSIS REPORT

Approved For Release 1999/09/29 : CIA-RDP78-05867A000301060010-9

Approved For Release 1999/09/29 : CIA-RDP78-05867A000301060010-9

PHOTO NO. 441403 LOT NO. N2691

COUNTRY LAOS PROVINCE

AREA NO 42L SUBJECT 262 SUBJECT 2JP SUBJECT SUBJECT SUBJECT SUBJECT SUBJECT SUBJECT

ARMY COMMUNICATIONS
TRAINING CLASSES
ALPHABET REDUCED TO NUMBERS FOR
EASE OF TRANSMISSION. AN/GRC-9 RADIO.

(3)

LATITUDE LONGITUDE

DATE OF PHOTO	TYPE	QUALITY	CLASS	NO. OF CARDS	SOURCE OF PHOTOGRAPH
64 66	4	1	3	2	[redacted]

25X1C

CLASSIFICATION CONFIDENTIAL

CAPTIONED BY [redacted]

PHOTO ANALYSIS REPORT

(20)

Approved For Release 1999/09/29 : CIA-RDP78-05867A000301060010-9

Approved For Release 1999/09/29 : CIA-RDP78-05867A000301060010-9

PHOTO NO. 441401 | LOT NO. IV 2611 | MAP REFERENCE | LATITUDE | LONGITUDE

COUNTRY: LAOS | PROVINCE

AREA NO: 42L | SUBJECT: 2JS | SUBJECT: 2JP | SUBJECT: 262 | SUBJECT | SUBJECT | SUBJECT | SUBJECT | SUBJECT

2ND AIRBORNE BTLN CO

MMUNICATIONS $. $E KONG

AREA, SOUTHEASTERN LAOS.

(BTLN = BATTALION)

(3)

25X1C

DATE OF PHOTO	TYPE	QUALITY	CLASS	NO. OF CARDS	SOURCE OF PHOTOGRAPH
MAR 60	4	2	~~3~~	3	[redacted]

CLASSIFICATION: CONFIDENTIAL ~~SECRET~~ | CAPTIONED BY: ~~CIA~~

Approved For Release 1999/09/29 : CIA-RDP78-05867A000301060010-9

(20)

PHOTO ANALYSIS REPORT

USE PREVIOUS EDITIONS

Approved For Release 1999/09/29 : CIA-RDP78-05867A000301060010-9

PHOTO NO. 441405 | LOT NO. N2691 | GRID REFERENCE | LATITUDE | LONGITUDE

COUNTRY LAOS | PROVINCE

AREA NO 42L | SUBJECT C68 | SUBJECT ~~20R~~ | SUBJECT 2J6 | SUBJECT | SUBJECT | SUBJECT | SUBJECT | SUBJECT

2ND AIRBORNE BTLN ME

DIC TREATING VIC LAGE

RTE 9 KONG RIVER AREA, SOUTHEASTERN LAOS

(2)(3)(10)

25X1C

DATE OF PHOTO	TYPE	QUALITY	CLASS	NO. OF CARDS	SOURCE OF PHOTOGRAPH
MAR 60	4	2	~~A~~3	2	[redacted]

CLASSIFICATION CONFIDENTIAL ~~SECRET~~ | CAPTIONED BY [redacted] | (20)

PHOTO ANALYSIS REPORT

FORM NO. 7-74 USE PREVIOUS EDITIONS

Approved For Release 1999/09/29 : CIA-RDP78-05867A000301060010-9

PHOTO NO. 441403 | LOT NO. N2691 | REFERENCE | LATITUDE | LONGITUDE

COUNTRY: LAOS | PROVINCE

AREA NO: 42L | SUBJECT: C81 | SUBJECT: C56 | SUBJECT: C38 | SUBJECT | SUBJECT | SUBJECT | SUBJECT | SUBJECT

LAO VILLAGERS IN SE

KONG RIVER AREA, SE

LAOS

(7)(10)

DATE OF PHOTO	TYPE	QUALITY	CLASS	NO. OF CARDS	SOURCE OF PHOTOGRAPH
1968 6 6	4	2	3	3	[redacted]

25X1C

7

CLASSIFICATION: CONFIDENTIAL

CAPTIONED BY: [illegible]

PHOTO ANALYSIS REPORT

Approved For Release 1999/09/29 : CIA-RDP78-05867A000301060010-9

Approved For Release 1999/09/29 : CIA-RDP78-05867A000301060010-9

PHOTO NO. 441407 | LOT NO. N 2691 | GRID REFERENCE | LATITUDE | LONGITUDE

COUNTRY LAOS | PROVINCE

AREA NO 42L | SUBJECT 263 | SUBJECT C81 | SUBJECT C56

KHA VILLAGERS WITH AIRCRAFT RECOVERED FROM PATHET LAO ARMY. ICE.

AIRBORNE BATTALION SOLDIERS. SE KONG RIVER AREA, SOUTHEASTERN LAOS.

GIVEN TO THEM BY 2ND

(3) (ID)

6/14

25X1C

DATE OF PHOTO	TYPE	QUALITY	CLASS	NO. OF CARDS	SOURCE OF PHOTOGRAPH
Apr 6	4	2	~~4~~ 3	3	[redacted]

Approved For Release 1999/09/29 : CIA-RDP78-05867A000301060010-9

CLASSIFICATION Confidential ~~CONFIDENTIAL~~ | CAPTIONED BY [illegible]

FORM NO. 3-74 USE PREVIOUS EDITIONS

PHOTO ANALYSIS REPORT

Approved For Release 1999/09/29 : CIA-RDP78-05867A000301060010-9

PHOTO NO. 441405 | LOT NO. N2691 | CROSS REFERENCE | LATITUDE | LONGITUDE

COUNTRY: LAOS | PROVINCE

AREA NO: 42L

SUBJECT: C81 | SUBJECT: C68 | SUBJECT: C56 | SUBJECT: 2L1 | SUBJECT | SUBJECT | SUBJECT | SUBJECT

KHA VILLAGER & LAO
ARMY LIEUTENANT $E
KONG RARE, SOUTHEASTERN LAOS.

(3)(7)(10)

25X1C

DATE OF PHOTO	TYPE	QUALITY	CLASS	NO. OF CARDS	SOURCE OF PHOTOGRAPH
MAR 60	4	2	~~4~~ 3	4	[redacted]

CLASSIFICATION: CONFIDENTIAL ~~SECRET~~

CAPTIONED BY: CIA

PHOTO ANALYSIS REPORT

(20)

Approved For Release 1999/09/29 : CIA-RDP78-05867A000301060010-9

Approved For Release 1999/09/29 : CIA-RDP78-05867A000301060010-9

PHOTO NO. 441409 | LOT NO. N2691 | MAP REFERENCE | LATITUDE 17 | LONGITUDE 105 47E

COUNTRY LAOS | PROVINCE

AREA NO 42L | SUBJECT 2L8 | SUBJECT 2JS | SUBJECT 2JA | SUBJECT 2JR | SUBJECT | SUBJECT | SUBJECT | SUBJECT

PAKSE MEMBERS OF 42

NP AIRBORNE BTLN.

NOTE MEDKAL KIT ON SOLDIER IN FOREGROUND.

(BTLN = BATTALION)

(3)

1/4

6

25X1C

DATE OF PHOTO	TYPE	QUALITY	CLASS	NO. OF CARDS	SOURCE OF PHOTOGRAPH
6 0	4	1	3	4	[redacted]

Approved For Release 1999/09/29 : CIA-RDP78-05867A000301060010-9

CLASSIFICATION CONFIDENTIAL | DESTROYED BY

(20)

PREVIOUS EDITIONS

PHOTO ANALYSIS REPORT

Approved For Release 1999/09/29 : CIA-RDP78-05867A000301060010-9

PHOTO NO. 441410 | LOT NO. N2691 | MAP REFERENCE | LATITUDE | LONGITUDE

COUNTRY: LAOS | PROVINCE

AREA NO: 42L | SUBJECT: 2JS | SUBJECT: 2L2 | SUBJECT: 2LB | SUBJECT: 2JA | SUBJECT | SUBJECT | SUBJECT | SUBJECT

2ND AIRBORNE BTLN TR

OOPER AT CAPTURED P

ATTE TLAO RICE GRANARY CACHE.

SE KONG RIVER AREA, SOUTHEASTERN LAOS.

6 1/4

(3)

25X1C

DATE OF PHOTO	TYPE	QUALITY	CLASS	NO. OF CARDS	SOURCE OF PHOTOGRAPH
MAR 60	4	2	~~4~~ 3	4	[redacted]

Approved For Release 1999/09/29 : CIA-RDP78-05867A000301060010-9

CLASSIFICATION: CONFIDENTIAL ~~SECRET~~ | SANITIZED BY: [illegible]

PHOTO ANALYSIS REPORT

PREVIOUS EDITIONS

Approved For Release 1999/09/29 : CIA-RDP78-05867A000301060010-9

PHOTO NO. 491411 | LOT NO. N2691 | DAY REFERENCE | LATITUDE | LONGITUDE

COUNTRY LAOS | PROVINCE

AREA NO 4RL | SUBJECT 049 | SUBJECT ALF | SUBJECT ALE | SUBJECT | SUBJECT | SUBJECT | SUBJECT | SUBJECT

SELEPHANT, BESTMODE
FTRANSPORTATION
SEKONG RAREA, SOUTHEASTERN LAOS.

(1) (32)

25X1C

DATE OF PHOTO	TYPE	QUALITY	CLASS	NO. OF CARDS
6 0	4	2	3	3

[redacted]

CLASSIFICATION CONFIDENTIAL ~~SECRET~~ | DISSEMINATION CONTROL | AUTHORIZED BY

PHOTO ANALYSIS REPORT

(20)

Approved For Release 1999/09/29 : CIA-RDP78-05867A000301060010-9

PHOTO NO. 441112 | LOT NO. N2691 | MAP REFERENCE | LATITUDE | LONGITUDE

COUNTRY LAOS | PROVINCE

AREA NO	SUBJECT	SUBJECT	SUBJECT	SUBJECT	SUBJECT	SUBJECT	SUBJECT	SUBJECT
42L	C68	C81	C38	C7C				

ENTIRE KHA VILLAGE A
$$EMBLED FOR RICE HA
NDOUT FROM AIRBORNE 2ND BATTALION, LAO ARMY
SE KONG RIVER ARE, SOUTHEASTERN LAOS.

(7) (0)

25X1C

DATE OF PHOTO	TYPE	QUALITY	CLASS	NO. OF CARDS	SOURCE OF PHOTOGRAPH
MAR 60	4	2.	~~4~~ 3	4	[redacted]

CLASSIFICATION ~~SECRET~~ CONFIDENTIAL | CAPTIONED BY [redacted]

Approved For Release 1999/09/29 : CIA-RDP78-05867A000301060010-9

FORM NO. 174 USE PREVIOUS EDITIONS

PHOTO ANALYSIS REPORT

(20)

Approved For Release 1999/09/29 : CIA-RDP78-05867A000301060010-9

PHOTO NO. 441413 | GRID REFERENCE N 2691 | LATITUDE | LONGITUDE

COUNTRY: LAOS | PROVINCE

AREA NO: 42L | SUBJECT 049 | SUBJECT C81 | SUBJECT C56

LAO GIRLS IN FOREST
LAO SE KONG AREA, SE
AOT.

(1) (10)

DATE OF PHOTO	TYPE	QUALITY	CLASS	NO. OF CARDS	SOURCE OF PHOTOGRAPH
MAR 60	4	2	S 3	3	[redacted]

25X1C

CLASSIFICATION: Confidential

CARTOGRAPHED BY: [redacted]

Approved For Release 1999/09/29 : CIA-RDP

(20)

PHOTO ANALYSIS REPORT

SUPERSEDES PREVIOUS EDITIONS

Approved For Release 1999/09/29 : CIA-RDP78-05867A000301060010-9

PHOTO NO. 441414 | LAT/LONG REFERENCE N2691 | LATITUDE | LONGITUDE

COUNTRY LAOS | PROVINCE

AREA NO 42L | SUBJECT 048 | SUBJECT 2GB | SUBJECT | SUBJECT | SUBJECT | SUBJECT | SUBJECT | SUBJECT

2ND AIRBORNE BATTALION

ON BIVOUAC AREA ($EK)

ONG R AREA

IN SOUTHEASTERN LAOS.

(1)(3)

25X1C

[redacted]

DATE OF PHOTO	TYPE	QUALITY	CLASS	NO. OF CARDS
MAR 6	4	2	A 3	2

Approved For Release 1999/09/29 : CIA-RDP7

CLASSIFICATION CONFIDENTIAL ~~SECRET~~ | CLASSIFIED BY YAK

PHOTO ANALYSIS REPORT

Approved For Release 1999/09/29 : CIA-RDP78-05867A000301060010-9

PHOTO NO. 441415 LOT NO. N2691 MAP REFERENCE LATITUDE LONGITUDE

COUNTRY LAOS PROVINCE

AREA NO 42L SUBJECT C9C SUBJECT C68 SUBJECT C81 SUBJECT 2L1 SUBJECT SUBJECT SUBJECT SUBJECT

KHA VILLAGERS RECIEV

ING PEPA TALK FROM &

LDIER OF 2ND AIRBORNE BATTALION,

LAO ARMY. SE KONG RIVER AREA, SOUTHEAST LAOS.

(0)(7)(8)(10)

25X1C

DATE OF PHOTO	TYPE	QUALITY	CLASS	NO. OF CARDS	SOURCE OF PHOTOGRAPH
MAR 60	4	2	3	4	[redacted]

CLASSIFICATION CONF. CAPTIONED BY [redacted]

(20)

PHOTO ANALYSIS REPORT

FORM NO. 224 USE PREVIOUS EDITIONS

Approved For Release 1999/09/29 : CIA-RDP78-05867A000301060010-9

PHOTO NO. 441416 | MAP REFERENCE | LATITUDE | LONGITUDE

COUNTRY: LAOS | PROVINCE: N 2691

AREA NO. 42L

SUBJECT	SUBJECT	SUBJECT	SUBJECT	SUBJECT	SUBJECT	SUBJECT	SUBJECT
2VS	2JK	2GB					

2ND AIRBORNE BTLN TR

OOPS REST ING IN TEMP

ORARY SHELTER. SE KONG RIVER AREA IN SOUTHEASTERN LAOS

(BTLN = BATTALION)

(3)

25X1C

DATE OF PHOTO	TYPE	QUALITY	CLASS	NO. OF CARDS	SOURCE OF PHOTOGRAPH
SEP 66	4	2	S/3	3	[redacted]

CLASSIFICATION: CONFIDENTIAL S-E-C-R-E-T | EXAMINED BY: [redacted]

Approved For Release 1999/09/29 : CIA-RDP78

(20)

PHOTO ANALYSIS REPORT

FORM NO. 4-67 | USE PREVIOUS EDITIONS

Approved For Release 1999/09/29 : CIA-RDP78-05867A000301060010-9

PHOTO NO. 441417 | MAP REFERENCE NV2697 | LATITUDE 19°57'N | LONGITUDE 102 48E

COUNTRY: LAOS | PROVINCE:

AREA NO: Y2L | SUBJECT: C81 | SUBJECT: C56 | SUBJECT | SUBJECT | SUBJECT | SUBJECT | SUBJECT | SUBJECT

MUONG $OUI (NR) BLACK

THAI GIRL $ IN NATIV

EDR $$ OMA SUBGROUP

(10)

9

25X1

DATE OF PHOTO	TYPE	QUALITY	CLASS	NO. OF CARDS	SOURCE OF PHOTOGRAPH
	4	2	3	2	[redacted]

Approved For Release 1999/09/29 : CIA-RDP

CLASSIFICATION: CONFIDENTIAL | ASSIGNED BY: [redacted]

(20)

PHOTO ANALYSIS REPORT

FORM NO. 241 REPLACES PREVIOUS EDITIONS

Approved For Release 1999/09/29 : CIA-RDP78-05867A000301060010-9

PHOTO NO. 441 441418 MAP REFERENCE N 2647 LATITUDE 22 N LONGITUDE 102 48E

COUNTRY LAOS PROVINCE

AREA NO 42L

SUBJECT C81 SUBJECT C56 SUBJECT SUBJECT SUBJECT SUBJECT SUBJECT SUBJECT

MUONG $OU (NR) BLACK

THAI GIRL $ IN NATIV

ETHNIC $$. MOU CHI SUBGROUP

(10)

DATE OF PHOTO	TYPE	QUALITY	CLASS	NO. OF CARDS	SOURCE OF PHOTOGRAPH
	4	2	3	2	[redacted]

25X1C

Approved For Release 1999/09/29 : CIA-RDP78-

CLASSIFICATION CONFIDENTIAL EXAMINED BY WJ

(20)

PHOTO ANALYSIS REPORT

Approved For Release 1999/09/29 : CIA-RDP78-05867A000301060010-9

PHOTO NO. 441419 | FLT NO. N2691 | FLIGHT REFERENCE | LATITUDE 22 N | LONGITUDE 102 48E

COUNTRY LAOS | PROVINCE

AREA NO	SUBJECT	SUBJECT	SUBJECT	SUBJECT	SUBJECT	SUBJECT	SUBJECT	SUBJECT
42L	C81	C56			(NR)			

MUONG $OU (NR) BLACK
THAI GIRL $ IN NATIV
ECO$TUME CHIPIA SUBGROUP.

(ID)

25X1C

DATE OF PHOTO	TYPE	QUALITY	CLASS	NO. OF CARDS	SOURCE OF PHOTOGRAPH
	4	1	3	2	[redacted]

Approved For Release 1999/09/29 : CIA-RDP7[illegible]

CLASSIFICATION CONFIDENTIAL | ASSIGNED BY VAL

PHOTO ANALYSIS REPORT

Approved For Release 1999/09/29 : CIA-RDP78-05867A000301060010-9

PHOTO NO. 441420 | LAT/NS N2691 | MAP REFERENCE | LATITUDE | LONGITUDE 48E

COUNTRY LAOS | PROVINCE

AREA NO 42(| SUBJECT C81 | SUBJECT C56 | SUBJECT | SUBJECT | SUBJECT | SUBJECT | SUBJECT | SUBJECT

MUONG $OUI (NR) GIRL $

OF BLACK THAI $UBG &

OUP $, KHABIT & PHOU XANG, LEFT TO

RIGHT

(12)

DATE OF PHOTO	TYPE	QUALITY	CLASS	NO. OF CARDS	SOURCE OF PHOTOGRAPH
	4	2	3	2	[redacted]

25X1C

Approved For Release 1999/09/29 : CIA-RDP78-05867A000301060010-9

CLASSIFICATION CONFIDENTIAL | HANDLING

(20)

PHOTO ANALYSIS REPORT

PREVIOUS EDITIONS

Approved For Release 1999/09/29 : CIA-RDP78-05867A000301060010-9

PHOTO NO. 441421 | MAP REFERENCE N 2691 | LATITUDE 57N 103 | LONGITUDE 48E

COUNTRY LAOS | PROVINCE

AREA NO	SUBJECT	SUBJECT	SUBJECT	SUBJECT	SUBJECT	SUBJECT	SUBJECT	SUBJECT
42L	C81	C56						

MUONG SOUI (NR) OMA S

UBGROUP OF BLACK THA

1 GIRLS ~~CONTRACT~~

(10)

25X1C

DATE OF PHOTO	TYPE	QUALITY	CLASS	NO. OF CARDS	SOU
	4	1	3	2	[redacted]

CLASSIFICATION CONFIDENTIAL | SANITIZED BY

Approved For Release 1999/09/29 : CIA-RDP78-05867A000301060010-9

(20)

FORM NO. 174 USE PREVIOUS EDITIONS

PHOTO ANALYSIS REPORT

Approved For Release 1999/09/28 : CIA-RDP78-05867A000301060010-9

PHOTO NO. 441422 | MAP REFERENCE | LATITUDE 29 25 N | LONGITUDE 48 22 E

COUNTRY KUWAIT | PROVINCE

AREA NO 76K | SUBJECT C16 D22 | SUBJECT | SUBJECT | SUBJECT | SUBJECT | SUBJECT | SUBJECT C U

JAZIRAT FAYLAKAH

STONE HOUSE ON BEACH

6 1/2.

25X1C

[redacted]

DATE OF PHOTO 2-7-8 | TYPE | QUALITY | CLASS | NO. OF CARD

AK | GO | 4 | 2 | 3 | 2

CLASSIFICATION CONF | CAPTIONED BY

Approved For Release 1999/09/28 : CIA-RDP78-05867A000301060010-9

(20)

PHOTO ANALYSIS REPORT

FORM NO. 74 USE PREVIOUS EDITIONS

Approved For Release 1999/09/25 : CIA-RDP78-05867A000301060010-9

PHOTO NO. 441120 | LOT NO. [redacted] | MAP REFERENCE [redacted] | LATITUDE 29 25 N | LONGITUDE 48 22 E

COUNTRY KUWAIT | PROVINCE

AREA NO JK | SUBJECT AHG

JAZIRAT FAYLAKAH DA

TEL TREES

DATE OF PHOTO 24 AUG 60 | TYPE 4 | QUALITY 2 | CLASS 3 | NO. OF CARDS 1

[redacted]

25X1C

CLASSIFICATION Conf | CAPTIONED BY [redacted]

Approved For Release 1999/09/25 : CIA-RDP78-05867A000301060010-9

FORM NO. 174 USE PREVIOUS EDITIONS

PHOTO ANALYSIS REPORT

(20)

Approved For Release 1999/09/22 : CIA-RDP78-05867A000301060010-9

PHOTO NO. 441421 LOT NO. W 1945 MAP REFERENCE: [redacted] LATITUDE 29 25 N LONGITUDE 48 32 E

COUNTRY KUWAIT PROVINCE

AREA NO 76K SUBJECT C31 SUBJECT SUBJECT SUBJECT SUBJECT SUBJECT SUBJECT SUBJECT SUBJECT

JAZIRAT FAYLAKAH

DATE OF PHOTO Apr 60 TYPE 4 QUALITY 2 CLASS 3 NO. OF CARDS [redacted]

CLASSIFICATION Conf CAPTIONED BY

FORM NO. 174 USE PREVIOUS EDITIONS PHOTO ANALYSIS REPORT (20)

25X1C

Approved For Release 1999/09/22 : CIA-RDP78-05867A000301060010-9

Approved For Release 1999/09/29 : CIA-RDP78-05867A000301060010-9

PHOTO NO. 441425 | MAP REFERENCE. | LATITUDE 25 66 N | LONGITUDE 55 18 E

COUNTRY TRUCIAL OMAN | PROVINCE

AREA NO 56K | SUBJECT C62

D I B A I | I S L A N D | E N D | O F

D I B A I. | L K G | F R | S H A R J

A. S I D E | | OF CREEK.

6-29

DATE OF PHOTO			TYPE	QUALITY	CLASS	NO. OF CA
APR	6	0	4	2	3	1

25X1C

[redacted]

CAPTIONED BY [redacted]

CLASSIFICATION ~~SECRET~~

Approved For Release 1999/09/29 : CIA-RDP78-05867A000301060010-9

(201)

FORM NO. 174 USE PREVIOUS EDITIONS

PHOTO ANALYSIS REPORT

Approved For Release 1999/09/29 : CIA-RDP78-05867A000301060010-9

PHOTO NO. 441426 | LOT NO. W-778 | MAP REFERENCE | LATITUDE 25 66 N | LONGITUDE 55 18 E

COUNTRY TRUCIAL OMAN | PROVINCE

AREA NO. 56K | SUBJECT AHC

SUBJECT: DIBAI

SUBJECT: FISHERMAN, N

SUBJECT: DIBAI CREEK

25X1C

[redacted]

DATE OF PHOTO 24-29 APR 60 | TYPE 4 | QUALITY 2 | CLASS 3 | NO. OF CARD 1

CLASSIFICATION CONF

Approved For Release 1999/09/29 : CIA-RDP78-05867A000301060010-9

PHOTO ANALYSIS REPORT

(201)

Approved For Release 1999/09/29 : CIA-RDP78-05867A000301060010-9

PHOTO NO. 44142 | LOP NO. 10-175 | MAP REFERENCE | LATITUDE 25 16 N | LONGITUDE 55 18 E

COUNTRY TRUCIAL OMAN | PROVINCE

AREA NO	SUBJECT	SUBJECT	SUBJECT	SUBJECT	SUBJECT	SUBJECT	SUBJECT	SUBJECT
56K	C81	C31						

DIBAI BARATI HUT &

25X1C

[redacted]

7-8

DATE OF PHOTO	TYPE	QUALITY	CLASS	NO. OF CAR
APR 60	4	2	3	2

CLASSIFICATION SECRET | CAPTIONED BY [illegible]

Approved For Release 1999/09/29 : CIA-RDP78-05867A000301060010-9

FORM NO. 1 Jan 54 174 USE PREVIOUS EDITIONS

PHOTO ANALYSIS REPORT

(201

Approved For Release 1999/09/29 : CIA-RDP78-05867A000301060010-9

PHOTO NO. 441428 | LOT NO. [illegible] | MAP REFERENCE. [illegible] | LATITUDE 25°47'N | LONGITUDE 55°57'E

COUNTRY TRUCIAL OMAN | PROVINCE

AREA NO 56K | SUBJECT 242

SUBJECT 5: RAS AL-KHAIMA (NE)

SUBJECT 30: TOWER

SUBJECT 45: OKOUT

3

DATE OF PHOTO	TYPE	QUALITY	CLASS	NO. OF C
APR 60	4	2	3	1

CLASSIFICATION: CONF | CARTOGRAPHED BY: [illegible]

25X1C

[redacted]

Approved For Release 1999/09/29 : CIA-RDP78-05867A000301060010-9

FORM NO. 174 USE PREVIOUS EDITIONS

PHOTO ANALYSIS REPORT

(20)

Approved For Release 1999/09/[illegible] CIA-RDP78-05867A000301060010-9

PHOTO NO. 44142 | LOT NO. [illegible] | MAP REFERENCE [illegible] | LATITUDE 25 47N | LONGITUDE 55 57E

COUNTRY TRUCIAL OMAN | PROVINCE

AREA NO	SUBJECT	SUBJECT	SUBJECT	SUBJECT	SUBJECT	SUBJECT	SUBJECT	SUBJECT	SUBJECT
56K	AKU	D22							

RAS AL-KHAIMA (NR) 5E

AGH USED 1 AS ROAD.

MIL. S. OF CITY

2 - 28

DATE OF PHOTO	TYPE	QUALITY	CLASS	NO. OF CAR
APR 60	4	2	3	2

CLASSIFICATION CONF SEC

[redacted]

25X1C

Approved For Release 1999/09/[illegible] CIA-RD[illegible]

PHOTO ANALYSIS REPORT

(20)

FORM NO. 3-74 USE PREVIOUS EDITIONS

Approved For Release 1999/09/08 : CIA-RDP78-05867A000301060010-9

PHOTO NO. 4414.0 | LOT NO. | MAP REFERENCE | LATITUDE 25 47N | LONGITUDE 55 57E

COUNTRY TRUCIAL OMAN | PROVINCE

AREA NO. 56K | SUBJECT DIQ | SUBJECT DIE | SUBJECT | SUBJECT | SUBJECT | SUBJECT | SUBJECT | SUBJECT

RAS AL KHAIMAH (NR) . V A

CLEY ONE DEGREE 0 F OMAN

MT. AND LOW RANGE OF

HILLS.

1-6

25X1C

[redacted]

DATE OF PHOTO	TYPE	QUALITY	CLASS	NO. OF CARS
APR 60	4	2	3	2

CLASSIFICATION CONF

Approved For Release 1999/09/08 : CIA-RDP78-05867A000301060010-9

FORM NO. 174 USE PREVIOUS EDITIONS

PHOTO ANALYSIS REPORT

(201)

Approved For Release 1999/09/29 : CIA-RDP78-05867A000301060010-9

PHOTO NO. 441431 | LOG NO. | MAP REFERENCE | LATITUDE | LONGITUDE

COUNTRY TRUCIAL OMAN | PROVINCE

AREA NO.	SUBJECT	SUBJECT	SUBJECT	SUBJECT	SUBJECT	SUBJECT	SUBJECT	SUBJECT
SE	DIE	ALE						

SAL-KHAIMAH (NE) CA
CAL
MELAH AT OASIS OF
FALLAND.

24

DATE OF PHOTO	TYPE	QUALITY	CLASS	NO. OF
APR 60	CAP	2	S	1

25X1C

[redacted]

CLASSIFICATION CONF CAPTIONED BY

Approved For Release 1999/09/29 : CIA-RDP78-05867A000301060010-9

FORM NO. 174 USE PREVIOUS EDITIONS

PHOTO ANALYSIS REPORT

(201)

Approved For Release 1999/09/29 : CIA-RDP78-05867A000301060010-9

PHOTO NO. 44142 | LOT NO. W1776 | MAP REFERENCE. [redacted] | LATITUDE 25 47 N | LONGITUDE 55 57 E

COUNTRY TRUCIAL OMAN | PROVINCE

AREA NO	SUBJECT	SUBJECT	SUBJECT	SUBJECT	SUBJECT	SUBJECT	SUBJECT	SUBJECT
56K	DIE							

RAS AL-KHAIMA (NR) O A

$ I $ Z POND AT EDGE O

FROM AN MT. APPROX 10 MILES FR.

CITY.

25X1C

[redacted]

1	DATE OF PHOTO	TYPE	QUALITY	CLASS	NO. OF C
	APR 60	4	2	3	1

CLASSIFICATION CONF | CAPTIONED BY [redacted]

Approved For Release 1999/09/29 : CIA-RDP78-05867A000301060010-9

FORM NO. 174 USE PREVIOUS EDITIONS

PHOTO ANALYSIS REPORT

(291)

Approved For Release 1999/09/29 : CIA-RDP78-05867A000301060010-9

PHOTO NO: 441433 | LOT NO. [illegible] | MAP REFERENCE [illegible] | LATITUDE 25 47 N | LONGITUDE 55 57 E

COUNTRY: TRUCIAL OMAN | PROVINCE

AREA NO: 56K | SUBJECT: C68

RAS AL-KHAIMA

1-6

DATE OF PHOTO	TYPE	QUALITY	CLASS	NO. OF CA
APR 60	4	7	3	1

[redacted]

25X1C

CLASSIFICATION: SECRET | CAPTIONED BY [redacted]

Approved For Release 1999/09/29 : CIA-RDP78-05867A000301060010-9

FORM NO. 1 Jan 56 174 USE PREVIOUS EDITIONS

PHOTO ANALYSIS REPORT

(20)

Approved For Release 1999/09/29 : CIA-RDP78-05867A000301060010-9

PHOTO NO. 44146 | LOT NO. [illegible] | MAP REFERENCE. [illegible] | LATITUDE 25 47 N | LONGITUDE 55 57 E

COUNTRY TRUCIAL OMAN | PROVINCE

AREA NO	SUBJECT	SUBJECT	SUBJECT	SUBJECT	SUBJECT	SUBJECT	SUBJECT	SUBJECT
56K	C/2							

5 RAS AL-KHAIMA 15 OLD 20 F

25 ORT. 30 35 40

45 50

25X1C

[redacted]

7

DATE OF PHOTO		TYPE	QUALITY	CLASS	NO. OF CA
Apr	60	4	2	3	

CLASSIFICATION C | CAPTIONED BY [illegible]

Approved For Release 1999/09/29 : CIA-RDP78-05867A000301060010-9

FORM NO. 1 Jun 56 174 USE PREVIOUS EDITIONS

PHOTO ANALYSIS REPORT

(20)

Approved For Release 1999/09/29 : CIA-RDP78-05867A000301060010-9

PHOTO NO. 441455 | LOT NO. [illegible] | MAP REFERENCE | LATITUDE | LONGITUDE

COUNTRY Trucial Oman | PROVINCE

AREA NO	SUBJECT	SUBJECT	SUBJECT	SUBJECT	SUBJECT	SUBJECT	SUBJECT	SUBJECT
52K	AH5	AH3						

RAS A[illegible]MAN 15 RED 20 D

INDH 25 COW 30 AT 35 EXPERM 40

ENTAL 45 FARM 50

25X1C

[redacted]

2f

DATE OF PHOTO	TYPE	QUALITY	CLASS	NO. OF C
Apr 60	4	2	3	2

CLASSIFICATION Conf | CATEGORIZED BY

Approved For Release 1999/09/29 : CIA-R[illegible]0.9

FORM NO. 174 USE PREVIOUS EDITIONS

PHOTO ANALYSIS REPORT

(20

Approved For Release 1999/09/29 : CIA-RDP78-05807A000301060010-9

RECORD NO. 441430 | MAP REFERENCE | LATITUDE 25N24W | LONGITUDE 55E57E

COUNTRY Trucial Oman | PROVINCE

AREA NO	SUBJECT	SUBJECT	SUBJECT	SUBJECT	SUBJECT	SUBJECT	SUBJECT	SUBJECT
SE	AHF	AHJ						

RAS AL-KHAIMA. / REF. GA
TION AT EXPERIMENTAL
FARM

25X1C

[redacted]

DATE OF PHOTO	TYPE	QUALITY	CLASS	NO. OF CA
Apr 60	V	2	3	2

CLASSIFICATION Secret | CAPTIONED BY

Approved For Release 1999/09/29 : CIA-RDP78-05807A000301060010-9

FORM NO. 174 USE PREVIOUS EDITIONS

PHOTO ANALYSIS REPORT

(201)

Approved For Release 1999/09/29 : CIA-RDP78-05867A000301060010-9

PHOTO NO. 44107 LOT NO. MAP REFERENCE. LATITUDE LONGITUDE

COUNTRY TRUCIAL OMAN PROVINCE

AREA NO	SUBJECT	SUBJECT	SUBJECT	SUBJECT	SUBJECT	SUBJECT	SUBJECT	SUBJECT
36 K	DIQ	DID						

RAS AL-KHAIMA

VLK 6. FR. EXPERIMENTAL

FARM.

OMAN MT. IN BG.

25X1C

[redacted]

DATE OF PHOTO			TYPE	QUALITY	CLASS	NO. OF CARDS
APR	60		4	2	3	2

CLASSIFICATION Confidential CAPTIONED BY

Approved For Release 1999/09/29 : CIA-RDP78-05867A000301060010-9

FORM NO. 1 Jun 56 174 USE PREVIOUS EDITIONS PHOTO ANALYSIS REPORT (20)

Approved For Release 1999/09/29 : CIA-RDP78-05867A000301060010-9

PHOTO NO. 44438 | LOT NO. | MAP REFERENCE | LATITUDE | LONGITUDE

COUNTRY: TRUCIAL OMAN | PROVINCE

AREA NO	SUBJECT	SUBJECT	SUBJECT	SUBJECT	SUBJECT	SUBJECT	SUBJECT	SUBJECT
56K	C62							

5 SHARJAH 10 BOAT 15 ON 20 D I

25 BAY 30 CREEK 35 40

45 50

25X1C

[redacted]

DATE OF PHOTO	TYPE	QUALITY	CLASS	NO. OF C
APR 60	4	2	3	

CAPTIONED BY

CLASSIFICATION

Approved For Release 1999/09/29 : CIA-RDP78-05867A000301060010-9

(20)

FORM NO. 1 Jun 56 174 USE PREVIOUS EDITIONS

PHOTO ANALYSIS REPORT

Approved For Release 1999/09/29 : CIA-RDP78-05867A000301060010-9

PHOTO NO. 441439 | NEGATIVE NO. N-1118 | MAP REFERENCE | LATITUDE 25 44 N | LONGITUDE 55 18 E

COUNTRY TRUCIAL OMAN | PROVINCE

AREA NO 56 K | SUBJECT C62

D 1 6 A 1

SUBJECT | 5 | 10 | 15 | 20 | 25 | 30 | 35 | 40 | 45 | 50

25X1C

[redacted]

6

DATE OF PHOTO	TYPE	QUALITY	CLASS	NO. OF CA
Apr 60	4	2	3	1

CLASSIFICATION CONF | CAPTIONED BY

Approved For Release 1999/09/29 : CIA-RDP78-05867A000301060010-9

FORM NO. 174 USE PREVIOUS EDITIONS

PHOTO ANALYSIS REPORT

(201)

Approved For Release 1999/09/29 : CIA-RDP78-05867A000301060010-9

PHOTO NO. 4414-10 | MAP REFERENCE N-1716 | LATITUDE 24°44'N | LONGITUDE 55°18'E

COUNTRY TRUCIAL OMAN | PROVINCE

AREA NO 56K | SUBJECT C62 | SUBJECT D3F

DIBAI 1 ENTRANCE TO DUBAI CREEK. LKG. INLA

NO.

25X1C

[redacted]

6-29

DATE OF PHOTO	TYPE	QUALITY	CLASS	NO. OF CARDS
APR 60	4	2	3	2

CLASSIFICATION CONF | CAPTIONED BY

Approved For Release 1999/09/29 : CIA-RDP78-05867A000301060010-9

(20)

FORM NO. 1-Jun 56 174 USE PREVIOUS EDITIONS

PHOTO ANALYSIS REPORT

Approved For Release 1999/09/29 : CIA-RDP78-05867A000301060010-9

PHOTO NO. 441441 | MAP REFERENCE | LATITUDE | LONGITUDE

COUNTRY: TRUCIAL OMAN | PROVINCE

AREA NO	SUBJECT	SUBJECT	SUBJECT	SUBJECT	SUBJECT	SUBJECT	SUBJECT	SUBJECT
56K	C3/							

DIBA 1 MECHANT HOUSE

EON DIBA/ CREEK

25X1C

[redacted]

DATE OF PHOTO	TYPE	QUALITY	CLASS	NO. OF CARDS
Apr 60	4	2	3	1

CLASSIFICATION: Top Secret | CAPTIONED BY

Approved For Release 1999/09/29 : CIA-RDP78-05867A000301060010-9

(20)

FORM NO. 1-Jun 56 174 USE PREVIOUS EDITIONS

PHOTO ANALYSIS REPORT

Approved For Release 1999/09/29 : CIA-RDP78-05867A000301060010-9

PHOTO NO. 444442 | MAP REFERENCE | LATITUDE | LONGITUDE

COUNTRY Trieste Area | PROVINCE

AREA NO	SUBJECT	SUBJECT	SUBJECT	SUBJECT	SUBJECT	SUBJECT	SUBJECT	SUBJECT
5E	C62							

1 2 3 4 5 ENTRANCE TO 20

ITY 25 A.C. CREEK 30 35 40

45 50

6-29

DATE OF PHOTO			TYPE	QUALITY	CLASS	NO. OF CA
Aug	6	0	V	2	3	1

25X1C

[redacted]

CAPTIONED BY

CLASSIFICATION

Approved For Release 1999/09/29 : CIA-RDP78-05867A000301060010-9

(20)

FORM NO. 1 Jan 56 174 USE PREVIOUS EDITIONS

PHOTO ANALYSIS REPORT

Approved For Release 1999/09/29 : CIA-RDP78-05867A000301060010-9

PHOTO NO. 441445 | MAP REFERENCE | LATITUDE 23 38N | LONGITUDE 58 34E

COUNTRY MUSCAT & OMAN | PROVINCE

AREA NO. 46 K | SUBJECT C68

MATRAH (NR) $ MALL T O W

N ON COAST W OF MATRA

AH.

25X1C

[redacted]

2-6

DATE OF PHOTO	TYPE	QUALITY	CLASS	NO. OF CA
APR 60	4	2	3	1

CLASSIFICATION: C SECRET | CAPTIONED BY

Approved For Release 1999/09/29 : CIA-RDP78-05867A000301060010-9

FORM NO. 1 Jun 54 174 USE PREVIOUS EDITIONS

PHOTO ANALYSIS REPORT

(20)

Approved For Release 1999/09/29 : CIA-RDP78-05867A000301060010-9

PHOTO NO.: 441444 | MAP REFERENCE: N-7746 | LATITUDE: 23 37 N | LONGITUDE: 56 35 E

COUNTRY: MUSCAT & OMAN | PROVINCE:

AREA NO: 46K | SUBJECT: ALQ | SUBJECT: DID | SUBJECT: | SUBJECT: | SUBJECT: | SUBJECT: | SUBJECT:

MUSCAT (MR) MOUNTAIN
ON OUTSKIRTS OF MUSCAT
HARBOR

25X1C

[redacted]

1-29

DATE OF PHOTO	TYPE	QUALITY	CLASS	NO. O
APR 60	4	2-3		

CAPTIONED BY: [illegible]

CLASSIFICATION: [illegible]

Approved For Release 1999/09/29 : CIA-RDP78-05867A000301060010-9

FORM NO. 5-Jun-54 174 USE PREVIOUS EDITIONS

PHOTO ANALYSIS REPORT

(20)

Approved For Release 1999/09/29 : CIA-RDP78-05867A000301060010-9

PHOTO NO. 44143 | LOT NO. [illegible] | MAP REFERENCE | LATITUDE [illegible] | LONGITUDE 58 35E

COUNTRY: MUSCAT & OMAN | PROVINCE

AREA NO. 46K | SUBJECT CLR | SUBJECT ALG | SUBJECT DID | SUBJECT | SUBJECT | SUBJECT | SUBJECT | SUBJECT

MUSCAT (NR) F IRST PORT

TUGUESE FORT ON OUTS

KIRT & SHARBOR

OF MUSCAT

25X1C

[redacted]

1-7-29

DATE OF PHOTO	TYPE	QUALITY	CLASS	NO. OF CA
APR 60	4	2	3	3

CLASSIFICATION: [illegible] | CAPTIONED BY: [illegible]

Approved For Release 1999/09/29 : CIA-RDP78-05867A000301060010-9

FORM NO. 1 Jun 56 174 USE PREVIOUS EDITIONS

PHOTO ANALYSIS REPORT

(20)

Approved For Release 1999/09/29 : CIA-RDP78-05867A000301060010-9

PHOTO NO. 441446 | LOG NO. | MAP REFERENCE | LATITUDE | LONGITUDE

COUNTRY: MUSCAT & OMAN | PROVINCE

AREA NO	SUBJECT	SUBJECT	SUBJECT	SUBJECT	SUBJECT	SUBJECT	SUBJECT
46 K	C62	AC9					

MUSCAT ENTRANCE TO CITY. PANORAMA OF

Part 1 of 2 Parts, See CIA

25X1C

[redacted]

DATE OF PHOTO			TYPE	QUALITY	CLASS	NO. OF CA
APR	6	0	4	2	3	2

CLASSIFICATION: [illegible] | CAPTIONED BY: [illegible]

Approved For Release 1999/09/29 : CIA-RDP78-05867A000301060010-9

FORM NO. 1 Apr 54 174 USE PREVIOUS EDITIONS

PHOTO ANALYSIS REPORT

(20)

Approved For Release 1999/09/29 : CIA-RDP78-05867A000301060010-9

PHOTO NO. 441447 | LATITUDE | MAP REFERENCE | LATITUDE | LONGITUDE

COUNTRY Russia (Soviet Union) | PROVINCE

AREA NO	SUBJECT	SUBJECT	SUBJECT	SUBJECT	SUBJECT	SUBJECT	SUBJECT	SUBJECT
SE IE	C62	AL9						

MUSEUM PANORAMA OF
ENTRANCE TO CITY

Part 2 of 2 Parts, See C/A

25X1C

[redacted]

1-6-30

DATE OF PHOTO			TYPE	QUALITY	CLASS	NO. OF
AFF						2

CLASSIFICATION | CAPTIONED BY

Approved For Release 1999/09/29 : CIA-RDP78-05867A000301060010-9

FORM NO. 1-Jan 56 174 USE PREVIOUS EDITIONS

PHOTO ANALYSIS REPORT

(20)

Approved For Release 1999/09/29 : CIA-RDP78-05867A000301060010-9

PHOTO NO. 441448 | MAP REFERENCE: NO. N-1748 | LATITUDE 23 37 16 | LONGITUDE 58 35 E

COUNTRY: MUSCAT & OMAN | PROVINCE

AREA NO: 46K

SUBJECT: CFZ

SUBJECT: AL9

SUBJECT: OLD PORTUGUESE FORT ON R. FIDE OF HARBOR

SUBJECT: LKG INLAND.

SUBJECT:

SUBJECT:

25X1C

[redacted]

7-30

DATE OF PHOTO	TYPE	QUALITY	CLASS	NO. OF CARDS
APR 60	4	2	3	2

CLASSIFICATION: SECRET | CAPTIONED BY: TEC

Approved For Release 1999/09/29 : CIA-RDP78-05867A000301060010-9

FORM NO. 1 Jan 56 174 USE PREVIOUS EDITIONS

PHOTO ANALYSIS REPORT

(20)

Approved For Release 1999/09/29 : CIA-RDP78-05867A000301060010-9

PHOTO NO. 441449 | LOCATION | MAP REFERENCE | LATITUDE | LONGITUDE

COUNTRY: MUSCAT & OMAN | PROVINCE

AREA NO.	SUBJECT	SUBJECT	SUBJECT	SUBJECT	SUBJECT	SUBJECT	SUBJECT	SUBJECT
46K	AL8		BOAT		USED			

MUSCAT FERRY PASSENGER CRAFT.

25X1C

[redacted]

30

DATE OF PHOTO	TYPE	QUALITY	CLASS	NO. OF CARDS
APR 60	4	2	3.	1

CLASSIFICATION: SECRET | CAPTIONED BY: LEC

Approved For Release 1999/09/29 : CIA-RDP78-05867A000301060010-9

FORM NO. 1 Jun 56 174 USE PREVIOUS EDITIONS

PHOTO ANALYSIS REPORT

(20)

Approved For Release 1999/09/29 : CIA-RDP78-05867A000301060010-9

PHOTO NO. AR1430 | LOT NO. 70 | MAP REFERENCE | LATITUDE | LONGITUDE

COUNTRY Muscat & Oman | PROVINCE

AREA NO	SUBJECT	SUBJECT	SUBJECT	SUBJECT	SUBJECT	SUBJECT	SUBJECT	SUBJECT
46K	C42	ALA						

MUSCAT 5 AIF 10 ORT A 15 7 R. O 20 F

HARBOR 25 BO R. 30 BAGS OF 35 RICE 40

EON 45 PIER 50

25X1C

[redacted]

7-30

DATE OF PHOTO			TYPE	QUALITY	CLASS	NO. OF CA
APR	6	0	4	2	3	2

CLASSIFICATION CONF | CAPTIONED BY [redacted]

Approved For Release 1999/09/29 : CIA-RDP78-05867A000301060010-9

FORM NO. 1 Jan 56 174 USE PREVIOUS EDITIONS

PHOTO ANALYSIS REPORT

(20)

Approved For Release 1999/09/29 : CIA-RDP78-05867A000301060010-9

PHOTO NO. 44150 | GS NO. | MAP REFERENCE | LATITUDE | LONGITUDE

COUNTRY Alaska - Canada | PROVINCE

AREA NO	SUBJECT	SUBJECT	SUBJECT	SUBJECT	SUBJECT	SUBJECT	SUBJECT	SUBJECT
ANC	AL9	C42	FORT ST.					
ANC			HARBOR					

7-30

DATE OF PHOTO	TYPE	QUALITY	CLASS	NO. OF CARDS
AUG 60	V	3	S	2

25X1C

[redacted]

CLASSIFICATION | CAPTIONED BY

Approved For Release 1999/09/29 : CIA-RDP78-05867A000301060010-9

FORM NO. 1-Jun 56 174 USE PREVIOUS EDITIONS

PHOTO ANALYSIS REPORT

(20)

Approved For Release 1999/09/29 : CIA-RDP78-05867A000301060010-9

RECORD NO. 441452

MAP REFERENCE

LATITUDE

LONGITUDE

COUNTRY: MUSCAT & OMAN

PROVINCE

AREA NO	SUBJECT	SUBJECT	SUBJECT	SUBJECT	SUBJECT	SUBJECT	SUBJECT	SUBJECT
46K	ALG	CY2						

MUSCAT

HARBOR

25X1C

DATE OF PHOTO	TYPE	QUALITY	CLASS	NO. OF CARDS
APR 60	4	2	3	2

CAPTIONED BY

CLASSIFICATION

Approved For Release 1999/09/29 : CIA-RDP78-05867A000301060010-9

FORM NO. 174 USE PREVIOUS EDITIONS

PHOTO ANALYSIS REPORT

(201)

Approved For Release 1999/09/29 : CIA-RDP78-05867A000304060016-9

PHOTO NO. 441453 | LOCATION | MAP REFERENCE | LATITUDE | LONGITUDE

COUNTRY: MUSCAT & OMAN | PROVINCE

AREA NO	SUBJECT	SUBJECT	SUBJECT	SUBJECT	SUBJECT	SUBJECT	SUBJECT	SUBJECT
46 K	C45	C62						

MATRAH CITY WALL &
LKG. FR. MT. & W OF TOWN.

25X1C

[redacted]

6

DATE OF PHOTO	TYPE	QUALITY	CLASS	NO. OF CARDS
APR 60	4	2	3	2

CLASSIFICATION: CONF

Approved For Release 1999/09/29 : CIA-RDP

FORM NO. 174 USE PREVIOUS EDITIONS — PHOTO ANALYSIS REPORT — (20)

Approved For Release 1999/09/29 : CIA-RDP78-05867A000301060010-9

PHOTO NO. 441451 | LOS NO. [illegible] | MAP REFERENCE | LATITUDE [illegible] | LONGITUDE [illegible]

COUNTRY MUSCAT & OMAN | PROVINCE

AREA NO	SUBJECT	SUBJECT	SUBJECT	SUBJECT	SUBJECT	SUBJECT	SUBJECT	SUBJECT
46 K	C62							

MATRAH CITY LKG. / N 20

AND.

1-6

DATE OF PHOTO	TYPE	QUALITY	CLASS	NO. OF CARDS
APR 60	4	2	3	1

25X1C

[redacted]

CLASSIFICATION [illegible] | CAPTIONED BY [illegible]

Approved For Release 1999/09/29 : CIA-RDP78-05867A000301060010-9

FORM NO. 1 Jun 56 174 USE PREVIOUS EDITIONS

PHOTO ANALYSIS REPORT

(20)

Approved For Release 1999/09/29 : CIA-RDP78-05867A000301060010-9

PHOTO NO. 441455 | LOG NO. [illegible] | MAP REFERENCE | LATITUDE | LONGITUDE

COUNTRY Ryukyu Islands | PROVINCE

AREA NO. 46 K | SUBJECT C62 | SUBJECT | SUBJECT | SUBJECT | SUBJECT | SUBJECT | SUBJECT

MAT A

5 10 15 20

25 30 35 40

45 50

6

25X1C

[redacted]

DATE OF PHOTO			TYPE	QUALITY	CLASS	NO. OF CARDS
Apr	6	0	V	2	3	1

CLASSIFICATION [illegible] | CAPTIONED BY [illegible]

Approved For Release 1999/09/29 : CIA-RDP78-05867A000301060010-9

FORM NO. 1 Jun 56 174 USE PREVIOUS EDITIONS

PHOTO ANALYSIS REPORT

(20)

Approved For Release 1999/09/29 : CIA-RDP78-05867A000301060010-9

PHOTO NO. 44456 | MAP REFERENCE. NW-40 | LATITUDE 23 38N | LONGITUDE 58 34E

COUNTRY MUSCAT & OMAN | PROVINCE

AREA NO 46K | SUBJECT CG2 | SUBJECT AL9 | SUBJECT | SUBJECT | SUBJECT | SUBJECT | SUBJECT | SUBJECT

MATRAH

LK 6. FR. 1 NLA N

J TOWER.

25X1C

[redacted]

6-30

DATE OF PHOTO	TYPE	QUALITY	CLASS	NO. OF CA
APR 60	4	2	3	2

CAPTIONED BY BE

CLASSIFICATION

Approved For Release 1999/09/29 : CIA-RDP78-05867A000301060010-9

(20)

FORM NO. 1 Jun 54 174 USE PREVIOUS EDITIONS

PHOTO ANALYSIS REPORT

Approved For Release 1999/09/29 : CIA-RDP78-05867A000301060010-9

PHOTO NO. | LOT NO. | MAP REFERENCE. | LATITUDE | LONGITUDE

COUNTRY: MUSCAT & OMAN | PROVINCE

AREA NO	SUBJECT	SUBJECT	SUBJECT	SUBJECT	SUBJECT	SUBJECT	SUBJECT	SUBJECT
46 K	AL9	C62						

MATRAH HARBOR LKG F

ROM N. 8, DE OF BAY

25X1C

[redacted]

DATE OF PHOTO	TYPE	QUALITY	CLASS	NO. OF CARDS
APR 60	4	2	3	2

CLASSIFICATION: S | CAPTIONED BY

Approved For Release 1999/09/29 : CIA-RDP78-05867A000301060010-9

FORM NO. 1 Jan 56 174 USE PREVIOUS EDITIONS

PHOTO ANALYSIS REPORT

(20)

Approved For Release 1999/09/29 : CIA-RDP78-05867A000301060010-9

PHOTO NO. 158 | LOT NO. [illegible] | MAP REFERENCE [illegible] | LATITUDE [illegible] | LONGITUDE [illegible]

COUNTRY: MUSCAT & OMAN | PROVINCE:

AREA NO	SUBJECT	SUBJECT	SUBJECT	SUBJECT	SUBJECT	SUBJECT	SUBJECT	SUBJECT
46 K	C62	AL9						

MATRAH HARBOR LKG.

ROM N/S/D E OF BAY.

6-30

DATE OF PHOTO	TYPE	QUALITY	CLASS	NO. OF CARD
APR 60	4	2	3	2

[redacted]

25X1C

CLASSIFICATION: CONF | CAPTIONED BY: [illegible]

Approved For Release 1999/09/29 : CIA-RDP78-05867A000301060010-9

FORM NO. 1 Jun 56 174 USE PREVIOUS EDITIONS

PHOTO ANALYSIS REPORT

(201)

Approved For Release 1999/09/29 : CIA-RDP78-05867A000301060010-9

PHOTO NO. 4159 LOT NO. 329 MAP REFERENCE LATITUDE LONGITUDE

COUNTRY MUSCAT & OMAN PROVINCE

AREA NO.	SUBJECT	SUBJECT	SUBJECT	SUBJECT	SUBJECT	SUBJECT	SUBJECT	SUBJECT
4a K	ALG	C42						

MAT FAIL (NR) OLD FORT

OVER LOOKING HARBOR.

25X1C

[redacted]

7-30

DATE OF PHOTO	TYPE	QUALITY	CLASS	NO. OF CARDS
APR 50	V	2	S	2

CLASSIFICATION CAPTIONED BY

Approved For Release 1999/09/29 : CIA-RDP78-05867A000301060010-9

FORM NO. 1 Jan 56 174 USE PREVIOUS EDITIONS PHOTO ANALYSIS REPORT (201)

Approved For Release 1999/09/29 : CIA-RDP78-05867A000301060010-9

PHOTO NO. 441450 | MAP REFERENCE N-1748 | LATITUDE [illegible] | LONGITUDE 58 3345

COUNTRY MUSCAT & OMAN | PROVINCE

AREA NO	SUBJECT	SUBJECT	SUBJECT	SUBJECT	SUBJECT	SUBJECT	SUBJECT	SUBJECT
46K	C12							

MATRAH
DOF TOWN. MOSQUE AT EN
OF MOSQUE

25X1C

[redacted]

DATE OF PHOTO	TYPE	QUALITY	CLASS	NO. OF CARD
7-10 APR 60	4	2	3	1

CLASSIFICATION [illegible] | CAPTIONED BY [illegible]

Approved For Release 1999/09/29 : CIA-RDP78-05867A000301060010-9

FORM NO. 1 Jan 56 174 USE PREVIOUS EDITIONS

PHOTO ANALYSIS REPORT

(201)

Approved For Release 1999/09/29 : CIA-RDP78-05867A000301060010-9

PHOTO NO. 441461 | OPTD. N 1148 | MAP REFERENCE. | LATITUDE 23 [illegible] | LONGITUDE 58 34 E

COUNTRY MUSCAT & OMAN | PROVINCE

AREA NO 46 K | SUBJECT C62 | SUBJECT C26 | SUBJECT | SUBJECT | SUBJECT | SUBJECT | SUBJECT | SUBJECT

MATRAH WATERFRONT A

MD FISH MARKET.

25X1C

[redacted]

7-10

DATE OF PHOTO			TYPE	QUALITY	CLASS	NO. OF C
Apr	6	0	4	2	3	2

CLASSIFICATION Confidential | CAPTIONED BY BC

Approved For Release 1999/09/29 : CIA-RDP78-05867A000301060010-9

FORM NO. 1 Jun 56 174 USE PREVIOUS EDITIONS

PHOTO ANALYSIS REPORT

(20)

Approved For Release 1999/09/29 : CIA-RDP78-05867A000301060010-9

PHOTO NO. 441462 | MAP REFERENCE | LATITUDE | LONGITUDE

COUNTRY | PROVINCE

AREA NO	SUBJECT	SUBJECT	SUBJECT	SUBJECT	SUBJECT	SUBJECT	SUBJECT
	AHC	C26					

SHARKEY STREET

25X1C

[redacted]

DATE OF PHOTO	TYPE	QUALITY	CLASS	NO. OF CAP
				2

CLASSIFICATION | CAPTIONED BY

Approved For Release 1999/09/29 : CIA-RDP78-05867A000301060010-9

FORM NO. 1 Jan 54 174 USE PREVIOUS EDITIONS

PHOTO ANALYSIS REPORT

(20)

Approved For Release 1999/09/29 : CIA-RDP78-05867A000301060010-9

PHOTO NO. 441163

MAP REFERENCE

LATITUDE

LONGITUDE

COUNTRY Muscat & Oman

PROVINCE

AREA NO 46 K

SUBJECT C81

SUBJECT AHC

M A T R A H B A L U C H I F 1 8 H

E R M A N

25X1C

8-24

DATE OF PHOTO			TYPE	QUALITY	CLASS	NO. OF C[redacted]
Apr	6	0	4	2	3	2 [redacted]

CAPTIONED BY

CLASSIFICATION

Approved For Release 1999/09/29 : CIA-RDP78-05867A000301060010-9

(20)

PHOTO ANALYSIS REPORT

FORM NO. 174 1 Jun 56 USE PREVIOUS EDITIONS

Approved For Release 1999/09/29 : CIA-RDP78-05867A000301060010-9

PHOTO NO. 441464 | MAP REFERENCE N-7746 | LATITUDE 23 36N | LONGITUDE 58 34E

COUNTRY MUSCAT E OMAN | PROVINCE

AREA NO 46K | SUBJECT C31

MATRAH WEALTHY MER[C]HANT'S HOUSE ON WATER FRONT.

7

DATE OF PHOTO		TYPE	QUALITY	CLASS	NO. OF CARD
APR	60	4	2	3	1

CLASSIFICATION C/S/S | CAPTIONED BY [redacted]

25X1C

[redacted]

Approved For Release 1999/09/29 : CIA-RDP78-05867A000301060010-9

FORM NO. 1-Jun-56 174 USE PREVIOUS EDITIONS

PHOTO ANALYSIS REPORT

(20)

Approved For Release 1999/09/29 : CIA-RDP78-05867A000301060010-9

PHOTO NO. 441465 | LOT NO. 30 | MAP REFERENCE | LATITUDE 23 38 N | LONGITUDE 58 34 E

COUNTRY MUSCAT E OMAN | PROVINCE

AREA NO	SUBJECT	SUBJECT	SUBJECT	SUBJECT	SUBJECT	SUBJECT	SUBJECT	SUBJECT
46K	C31	C81						

MATRAH (NR) BARASTY 4

OUTSKIRTS INLAND

OF CITY

25X1C

[redacted]

7-8

DATE OF PHOTO	TYPE	QUALITY	CLASS	NO. OF CAR
APR 60	4	2	3	2

CLASSIFICATION SECRET | CAPTIONED BY

Approved For Release 1999/09/29 : CIA-RDP78-05867A000301060010-9

FORM NO. 1 Jun 54 174 USE PREVIOUS EDITIONS

PHOTO ANALYSIS REPORT

(20)

Approved For Release 1999/09/29 : CIA-RDP78-05867A000301060010-9

PHOTO NO. 441465 | MAP REFERENCE | LATITUDE 23 37N | LONGITUDE 58 35E

COUNTRY MUSCAT & OMAN | PROVINCE

AREA NO #6K

SUBJECT C/V

SUBJECT MUSCAT

SUBJECT MOSQUE

25X1C

[redacted]

DATE OF PHOTO APR 60 | TYPE 4 | QUALITY 2 | CLASS 3 | NO. OF CA 1

CLASSIFICATION CONF

Approved For Release 1999/09/29 : CIA-R

PHOTO ANALYSIS REPORT

(20)

Approved For Release 1999/09/29 : CIA-RDP78-05867A000301060010-9

PHOTO NO. 441467 | MAP REFERENCE | LATITUDE | LONGITUDE

COUNTRY Muscat & Oman | PROVINCE

AREA NO 46K | SUBJECT DIQ | SUBJECT | SUBJECT | SUBJECT | SUBJECT | SUBJECT | SUBJECT | SUBJECT

AIUSC 5 M — (NR) 10 V A L C 15 E Y L E 20

A D I N G 25 , N L A N D 30 T O 35 H A J V 40

A R 45 50

25X1C

[redacted]

DATE OF PHOTO | TYPE | QUALITY | CLASS | NO. OF CA

Apr 60 | 4C | 2 | 3 | 1

CLASSIFICATION Conf | CAPTIONED BY

Approved For Release 1999/09/29 : CIA-R

(201)

FORM NO. 174 USE PREVIOUS EDITIONS

PHOTO ANALYSIS REPORT

Approved For Release 1999/09/29 : CIA-RDP78-05867A000301060010-9

PHOTO NO. 441468

COUNTRY Russian Union

AREA NO 46 E

SUBJECT DIF

SUBJECT

SUBJECT

SUBJECT

SUBJECT

SUBJECT

SUBJECT

MAP REFERENCE

LATITUDE

LONGITUDE

PROVINCE

MUSCAT (NR)

AIRPLANE

EDGE OF

25X1C

[redacted]

DATE OF PHOTO Aug 60

TYPE

QUALITY

CLASS

NO. OF C

CAPTIONED BY

CLASSIFICATION

Approved For Release 1999/09/29 : CIA-R

PHOTO ANALYSIS REPORT

FORM NO. 174 USE PREVIOUS EDITIONS

(20)

Approved For Release 1999/09/29 : CIA-RDP78-05867A000301060010-9

PHOTO NO. 44169 | MAP REFERENCE | LATITUDE | LONGITUDE

COUNTRY MUSCAT & OMAN | PROVINCE

AREA NO	SUBJECT	SUBJECT	SUBJECT	SUBJECT	SUBJECT	SUBJECT	SUBJECT	SUBJECT
46K	C68	C42						

MAT[5]FF H (NR)[10] SMALL VILL[20]
AT E[25] DGE OF CLIFF[35] POR[40]
TUGUESE TOWER IN BG.

7-

DATE OF PHOTO		TYPE	QUALITY	CLASS	NO. OF CARS
APR	60	41	2	3	2

[redacted]

25X1C

CAPTIONED BY

CLASSIFICATION

Approved For Release 1999/09/29 : CIA-RDP78-05867A000301060010-9

FORM NO. 174 USE PREVIOUS EDITIONS

PHOTO ANALYSIS REPORT

(201

Approved For Release 1999/09/20 : CIA-RDP78-05867A000301060010-9



PHOTO NO. 441470 | N-1748 | MAP REFERENCE | LATITUDE 23 35N | LONGITUDE 59 10E

COUNTRY MUSCAT & OMAN | PROVINCE

AREA NO 46K | SUBJECT DID | SUBJECT DIF | SUBJECT | SUBJECT | SUBJECT | SUBJECT | SUBJECT | SUBJECT

EAST TERN HAJAR 15 OMAN 20

MT. 25 LKG FR. 30 HAJAR 35 PLA 40

IN 45 50

25X1C

[redacted]

J

DATE OF PHOTO	TYPE	QUALITY	CLASS	NO. OF C
AUG 60	4	2	3	2

CLASSIFICATION CONF | CATTONED BY [redacted]

PHOTO ANALYSIS REPORT

Approved For Release 1999/09/20 : CIA-RDP78-05867A000301060010-9

Approved For Release 1999/09/26 : CIA-RDP78-05867A000301060010-9

PHOTO NO. 44141 | LOT NO. | MAP REFERENCE | LATITUDE 22 35N | LONGITUDE 59 10E

COUNTRY MUSCAT & OMAN | PROVINCE

AREA NO 46K | SUBJECT DID | SUBJECT DIF | SUBJECT | SUBJECT | SUBJECT | SUBJECT | SUBJECT | SUBJECT

EASTERN HAJAR 15 OMAN 20

MT. 25 LKG FR. HAJAR 35 PLA 40

IN 45 50

1

25X1C

[redacted]

DATE OF PHOTO	TYPE	QUALITY	CLASS	NO. OF CA
AF 6 0	4	2	3	2

CLASSIFICATION CONF | CAPTIONED BY

Approved For Release 1999/09/26 : CIA-R

FORM NO. 174 USE PREVIOUS EDITIONS

PHOTO ANALYSIS REPORT

(201)

Approved For Release 1999/09/29 : CIA-RDP78-05867A000301060010-9

PHOTO NO. 441472 | MAP REFERENCE | LATITUDE | LONGITUDE

COUNTRY Muscat & Oman | PROVINCE

AREA NO. 46 K | SUBJECT 01D | SUBJECT 01F | SUBJECT | SUBJECT | SUBJECT | SUBJECT | SUBJECT | SUBJECT

FAKF 5 CLN H 10 AJAL 15 OMAN 20

MT 25 LK6 F 30 K H AJ 35 MC F 40

IN 45 50

1

DATE OF PHOTO	TYPE	QUALITY	CLASS	NO. OF CARDS
Apr 60	4	2	3	2

CLASSIFICATION Confid | CAPTIONED BY

25X1C

[redacted]

Approved For Release 1999/09/29 : CIA-RDP

(201

FORM NO. 174 USE PREVIOUS EDITIONS

PHOTO ANALYSIS REPORT

Approved For Release 1999/09/29 : CIA-RDP78-05867A000301060010-9

PHOTO NO. 441473 | LOT NO. | MAP REFERENCE. | LATITUDE | LONGITUDE

COUNTRY | PROVINCE

AREA NO	SUBJECT	SUBJECT	SUBJECT	SUBJECT	SUBJECT	SUBJECT	SUBJECT	SUBJECT
5			10			15		20
25			30			35		40
45			50					

25X1C

[redacted]

DATE OF PHOTO	TYPE	QUALITY	CLASS	NO. OF CAPS

CAPTIONED BY

CLASSIFICATION

Approved For Release 1999/09/29 : CIA-RDP78-05867A000301060010-9

FORM NO. 1 Jan 56 174 USE PREVIOUS EDITIONS

PHOTO ANALYSIS REPORT

Approved For Release 1999/09/29 : CIA-RDP78-05867A000301060010-9

PHOTO NO. 441474 | MAP REFERENCE NR 40 G 01 | LATITUDE 22 34 N | LONGITUDE 59 10 E

COUNTRY MUSCAT & OMAN | PROVINCE

AREA NO 46K | SUBJECT C81 | SUBJECT | SUBJECT | SUBJECT | SUBJECT | SUBJECT | SUBJECT | SUBJECT

EASTERN HAJAR BEDOU

IN OF HAJAR ARCA

25X1C

[redacted]

8

DATE OF PHOTO	TYPE	QUALITY	CLASS	NO. OF CA
Apr 60	4	2	3	1

CLASSIFICATION CONF | CAPTIONED BY [redacted]

Approved For Release 1999/09/29 : CIA-R

PHOTO ANALYSIS REPORT

FORM NO. 3-74 USE PREVIOUS EDITIONS (201)

Approved For Release 1999/09/29 : CIA-RDP78-05867A000301060010-9

PHOTO NO. 441475 | OPR NO. N-1948 | MAP REFERENCE 60K | LATITUDE 23 23 40 N | LONGITUDE 59 10 E

COUNTRY MUSCAT & OMAN | PROVINCE

AREA NO 46K | SUBJECT DIE | SUBJECT | SUBJECT | SUBJECT | SUBJECT | SUBJECT | SUBJECT | SUBJECT

EASTERN HAJAR

LKG FR. I

25X1C

[redacted]

1-9

DATE OF PHOTO: APR 60 | TYPE: 4 | QUALITY: 2 | CLASS: 3 | NO. OF CARDS: 1

CLASSIFICATION: CONF | CAPTIONED BY

Approved For Release 1999/09/29 : CIA-RDP78-05867A000301060010-9

(20)

FORM NO. 174 USE PREVIOUS EDITIONS

PHOTO ANALYSIS REPORT

Approved For Release 1999/09/29 : CIA-RDP78-05867A000301060010-9

PHOTO NO. 44146 | LAT | MAP REFERENCE | LATITUDE | LONGITUDE

COUNTRY Muscat & Oman | PROVINCE

AREA NO	SUBJECT	SUBJECT	SUBJECT	SUBJECT	SUBJECT	SUBJECT	SUBJECT	SUBJECT
46 K	AH2							

FAST CRN HAJAR 15 FARM 20
NG AT 25 OASIS 30 / 35 40
45 50

24

DATE OF PHOTO		TYPE	QUALITY	CLASS	NO. OF CA
Apr	60	4	2	3	/

CAPTIONED BY

CLASSIFICATION

Approved For Release 1999/09/29 : CIA-RDP78-05867A000301060010-9

25X1C

[redacted]

(201

FORM NO. 1 Jan 54 174 USE PREVIOUS EDITIONS

PHOTO ANALYSIS REPORT

Approved For Release 1999/09/29 : CIA-RDP78-05867A000301060010-9

PHOTO NO. 441477 | MAP REFERENCE N-1148 | LATITUDE 23 44N | LONGITUDE 58 10E

COUNTRY MUSCAT & OMAN | PROVINCE

AREA NO 46K | SUBJECT DIB | SUBJECT | SUBJECT | SUBJECT | SUBJECT | SUBJECT | SUBJECT

A S $ I B 7$ I B V A L L E X L

K G I N L A N D

(NR)

25X1C

[redacted]

1

DATE OF PHOTO Apr 60 | TYPE | QUALITY 2 | CLASS 3 | NO. OF CARD 1

CLASSIFICATION CONF | CAPTIONED BY

Approved For Release 1999/09/29 : CIA-RDP78-05867A000301060010-9

(20)

FORM NO. 174 USE PREVIOUS EDITIONS

PHOTO ANALYSIS REPORT

Approved For Release 1999/09/29 : CIA-RDP78-05867A000301060010-9



Approved For Release 1999/09/29 : CIA-RDP78-05867A000301060010-9

Approved For Release 1999/09/29 : CIA-RDP78-05867A000301060010-9

PHOTO NO. 441479 | QUAD NO. | MAP REFERENCE | LATITUDE | LONGITUDE

COUNTRY Muscat & Oman | PROVINCE

AREA NO 40 E | SUBJECT DID | SUBJECT DIQ | SUBJECT | SUBJECT | SUBJECT | SUBJECT | SUBJECT | SUBJECT

A S 9 1 6 (NR) $ 1 B V A C L E

Y O 25 M A N 1 30 M T E 1 35 N B 6 40

45 50

25X1C

[redacted]

1

DATE OF PHOTO	TYPE	QUALITY	CLASS	NO. OF C
Apr 60	8	2	3	2

CLASSIFICATION Conf | CAPTIONED BY

Approved For Release 1999/09/29 : CIA-RDP78-05867A000301060010-9

(20)

FORM NO. 174 USE PREVIOUS EDITIONS

PHOTO ANALYSIS REPORT

Approved For Release 1999/09/29 : CIA-RDP78-05867A000301060010-9

PHOTO NO. 441480 | LOT NO. N-1746 | MAP REFERENCE | LATITUDE 23 54 N | LONGITUDE 57 39 E

COUNTRY MUSCAT & OMAN | PROVINCE

AREA NO 46K | SUBJECT C62 | SUBJECT C42 | SUBJECT | SUBJECT | SUBJECT | SUBJECT | SUBJECT | SUBJECT

BIRKAT AL MAUZ

25X1C

[redacted]

DATE OF PHOTO 6-7 APR 60 | TYPE 4 | QUALITY 2 | CLASS 3 | NO. OF C 2

CLASSIFICATION CONF | CAPTIONED BY [illegible]

(20)

Approved For Release 1999/09/29 : CIA-RDP78-05867A000301060010-9

PHOTO ANALYSIS REPORT

FORM NO. 174 USE PREVIOUS EDITIONS

Approved For Release 1999/09/29 : CIA-RDP78-05867A000301060010-9

PHOTO NO. 441481 | MAP REFERENCE N-7746 | LATITUDE 23 53N | LONGITUDE 57 47E

COUNTRY Muscat & Oman | PROVINCE

AREA NO 46K | SUBJECT DIE | SUBJECT | SUBJECT | SUBJECT | SUBJECT | SUBJECT | SUBJECT | SUBJECT

NAZWA (N2) NAZWA OASIS

25X1C

[redacted]

1-9

DATE OF PHOTO	TYPE	QUALITY	CLASS	NO. OF CARD
Apr 60	4	2	3	1

CLASSIFICATION Conf | CAPTIONED BY [illegible]

Approved For Release 1999/09/29 : CIA-RDP78-05867A000301060010-9

FORM NO. 174 USE PREVIOUS EDITIONS

PHOTO ANALYSIS REPORT

(20)

Approved For Release 1999/09/29 : CIA-RDP78-05867A000301060010-9

PHOTO NO. 44482 | MAP REFERENCE N-1748 | LATITUDE 22 53 N | LONGITUDE 57 47 E

COUNTRY MUSCAT & OMAN | PROVINCE

AREA NO 46K

SUBJECT C62

SUBJECT NAZWA

SUBJECT | SUBJECT | SUBJECT | SUBJECT | SUBJECT | SUBJECT

5 10 15 20 25 30 35 40 45 50

25X1C

[redacted]

1-6

DATE OF PHOTO	TYPE	QUALITY	CLASS	NO. OF CARD
APR 60	8	2	3	1

CLASSIFICATION CONF | CAPTIONED BY

Approved For Release 1999/09/29 : CIA-RDP78-05867A000301060010-9

(20)

FORM NO. 174 USE PREVIOUS EDITIONS

PHOTO ANALYSIS REPORT

Approved For Release 1999/09/29 : CIA-RDP78-05867A000301060010-9

PHOTO NO. 44183 | MAP REFERENCE. N-1746 | LATITUDE 22 53 N | LONGITUDE 57 47 E

COUNTRY MUSCAT & OMAN | PROVINCE

AREA NO 46L

SUBJECT	SUBJECT	SUBJECT	SUBJECT	SUBJECT	SUBJECT	SUBJECT
C62						
NAZWA						

5 10 15 20 25 30 35 40 45 50

25X1C

[redacted]

1-6

DATE OF PHOTO	TYPE	QUALITY	CLASS	NO. OF CARDS
APR 60	8	2	3	1

CLASSIFICATION CONF | CAPTIONED BY RT

Approved For Release 1999/09/29 : CIA-RDP78-05867A000301060010-9

FORM NO. 174 USE PREVIOUS EDITIONS

PHOTO ANALYSIS REPORT

(20)

Approved For Release 1999/09/29 : CIA-RDP78-05867A000301060010-9

PHOTO NO. 441484 | MAP REFERENCE | LATITUDE | LONGITUDE

COUNTRY MUSCAT & OMAN | PROVINCE

AREA NO 46C | SUBJECT C62

SUBJECT MATRAH

25X1C

[redacted]

1-6

DATE OF PHOTO 6 0 | TYPE 8 | QUALITY 3 | CLASS 3 | NO. OF C 1

CLASSIFICATION C | CAPTIONED BY

Approved For Release 1999/09/29 : CIA-RDP78-05867A000301060010-9

FORM NO. 174 USE PREVIOUS EDITIONS

PHOTO ANALYSIS REPORT

(201

Approved For Release 1999/09/29 : CIA-RDP78-05867A000301060010-9

PHOTO NO. 441485

LATITUDE 38 33 56 N

LONGITUDE 58 36 E

COUNTRY

AREA NO 44

SUBJECT C62

MATRAH

CITY

25X1C

[redacted]

1-6

DATE OF PHOTO

TYPE

QUALITY

CLASS

NO. OF CAR

CAPTIONED BY

CLASSIFICATION

Approved For Release 1999/09/29 : CIA-RDP78-05867A000301060010-9

PHOTO ANALYSIS REPORT

FORM NO. 174 USE PREVIOUS EDITIONS

(20)

Approved For Release 1999/09/29 : CIA-RDP78-05867A000301060010-9

PHOTO NO. 141480 | DUP IN | MAP REFERENCE | LATITUDE | LONGITUDE

COUNTRY Muscat & Oman | PROVINCE

AREA NO	SUBJECT	SUBJECT	SUBJECT	SUBJECT	SUBJECT	SUBJECT	SUBJECT
4C K	C62	D19					

5 10 15 20
A S E I C
25 30 35 40
45 50

25X1C

[redacted]

1-6

DATE OF PHOTO	TYPE	QUALITY	CLASS	NO. OF CARD
Apr 60	8	2	3	

CLASSIFICATION Confid | CAPTIONED BY

Approved For Release 1999/09/29 : CIA-RDP78-05867A000301060010-9

FORM NO. 174 USE PREVIOUS EDITIONS

PHOTO ANALYSIS REPORT

(20)

Approved For Release 1999/09/29 : CIA-RDP78-05867A000301060010-9

PHOTO NO. 44187 | MAP REFERENCE: N-1748 | LATITUDE 25 21 N | LONGITUDE 51 10 E

COUNTRY: MUSCAT & OMAN | PROVINCE

AREA NO: 46 K | SUBJECT: C62 DID | SUBJECT: | SUBJECT: | SUBJECT: | SUBJECT: | SUBJECT: | SUBJECT:

GHAFAT TOWN WITH JE

BEL KHOR MT, N BG

25X1C

[redacted]

1-6

DATE OF PHOTO	TYPE	QUALITY	CLASS	NO. OF CARD
APR 60	4	2	3	2

CLASSIFICATION: CONF | CAPTIONED BY: 25

Approved For Release 1999/09/29 : CIA-RDP78-05867A000301060010-9

FORM NO. 174 USE PREVIOUS EDITIONS

PHOTO ANALYSIS REPORT

(201)

Approved For Release 1999/09/29 : CIA-RDP78-05867A000301060010-9

PHOTO NO. 441488 | OPR | MAP REFERENCE | LATITUDE 95 24/4 | LONGITUDE 151 10E

COUNTRY Russian Orbit | PROVINCE

AREA NO	SUBJECT	SUBJECT	SUBJECT	SUBJECT	SUBJECT	SUBJECT	SUBJECT	SUBJECT
46K	CGR							

GHAFAT FO27 AT EDGE

OF TOWN

25X1C

[redacted]

1	DATE OF PHOTO	TYPE	QUALITY	CLASS	NO. OF CARDS
	Apr 60	F	2	S	1

CLASSIFICATION Conf | CAPTIONED BY

Approved For Release 1999/09/29 : CIA-RD

(20)

FORM NO. 1-74 USE PREVIOUS EDITIONS

PHOTO ANALYSIS REPORT

Approved For Release 1999/09/29 : CIA-RDP78-05867A000301060010-9

PHOTO NO. 44489

MAP REFERENCE

LATITUDE

LONGITUDE 51/10E

COUNTRY

PROVINCE

AREA NO

SUBJECT C42

SUBJECT

SUBJECT

SUBJECT

SUBJECT

SUBJECT

SUBJECT

SUBJECT

GHAFAT

INDEPENDENT

FORT ON OUTSKIRTS OF

TOWN

25X1C

[redacted]

DATE OF PHOTO

TYPE

QUALITY

CLASS

NO. OF CARDS 1

CAPTIONED BY

CLASSIFICATION

Approved For Release 1999/09/29 : CIA-RDP78-05867A000301060010-9

(20)

FORM NO. 3-74 USE PREVIOUS EDITIONS

PHOTO ANALYSIS REPORT

Approved For Release 1999/09/29 : CIA-RDP78-05867A000301060010-9

PHOTO NO. 441490 | MAP REFERENCE NW 6012 | LATITUDE 25 21 N | LONGITUDE 51 10 E

COUNTRY Muscat & Oman | PROVINCE

AREA NO. 46 K | SUBJECT Cl B

SUBJECT GHAFAT

SUBJECT [STREET SCENE]

25X1C

[redacted]

7-

DATE OF PHOTO	TYPE	QUALITY	CLASS	NO. OF CA
Apr 60	4	2	3	1

CLASSIFICATION CONF

CAPTIONED BY

PHOTO ANALYSIS REPORT

Approved For Release 1999/09/29 : CIA-RDP78-05867A000301060010-9

Approved For Release 1999/09/29 : CIA-RDP78-05867A000301060010-9

PHOTO NO. 441491 | MAP REFERENCE | LATITUDE | LONGITUDE

COUNTRY Mongolia | PROVINCE

AREA NO 46 K | SUBJECT C31 | SUBJECT | SUBJECT HOUSE OF | SUBJECT | SUBJECT | SUBJECT | SUBJECT SHA

GHAFT

YKH

25X1C

[redacted]

7

DATE OF PHOTO | TYPE 4 | QUALITY 2 | CLASS 3 | NO. OF CARD 1

Approved For Release 1999/09/29 : CIA-RD

CLASSIFICATION Conf

(20)

PHOTO ANALYSIS REPORT

Approved For Release 1999/09/29 : CIA-RDP78-05867A000301060010-9



Approved For Release 1999/09/29 : CIA-RDP78-05867A000301060010-9

Approved For Release 1999/09/29 : CIA-RDP78-05867A000301060010-9

PHOTO NO. 441493 | LOT NO. N-2263 | MAP REFERENCE 20 | LATITUDE 43334 | LONGITUDE 43595

COUNTRY YEMEN | PROVINCE

AREA NO 16K | SUBJECT 052 | SUBJECT C48

TAIZZ PANORAMA OF

ARADE GROUND DURING

PORT SAID DAY CELEBRATION.

POPAL REVIEWING STAND ON L.

PART 1 OF 2 PARTS, SEE CIA

4 1/2

(40)

25X1C

[redacted]

DATE OF PHOTO 7-10 | TYPE 4 | QUALITY 2 | CLASS C | NO. OF CAR 2

CLASSIFICATION CONF/NOFORN | EXAMINED BY | DATE

PHOTO ANALYSIS REPORT

(20)

Approved For Release 1999/09/29 : CIA-RDP78-05867A000301060010-9

Approved For Release 1999/09/29 : CIA-RDP78-05867A000301060010-9

RECORD NO. 441494 | MAP REFERENCE | LATITUDE | LONGITUDE 4359E

COUNTRY YEMEN | PROVINCE

AREA NO 16K | SUBJECT C16 | SUBJECT C52 | SUBJECT C48 | SUBJECT | SUBJECT | SUBJECT | SUBJECT | SUBJECT

TAIZZ PANORAMA OF

ARADE GROUND DURING

PORT SAID DAY CELEBRATION.

FOREIGN MINISTRY IN R. BG.

PART 2 OF 2 PARTS, SEE CIA .

25X1C

[redacted]

7-10

DATE OF PHOTO	TYPE	QUALITY	CLASS	NO. OF CARDS
DEC 75	4	2	C	3

CLASSIFICATION CONF/NOFORN

Approved For Release 1999/09/29 : CIA-RDP78-05867A000301060010-9

PHOTO ANALYSIS REPORT

(20)

Approved For Release 1999/09/29 : CIA-RDP78-05867A000301060010-9

PHOTO NO. 441-195 | MAP REFERENCE | LATITUDE | LONGITUDE 43 59 E

COUNTRY YEMEN | PROVINCE

AREA NO 16K | SUBJECT 2JD

TAIZ NEW STYLE AIRPORT

UNIFORM

OFFICER

25X1C

[redacted]

3-8

DATE OF PHOTO | TYPE 4 | QUALITY 2 | CLASS C | NO. OF CA 1

CLASSIFICATION CONF / NO FOR

CAPTIONED BY

Approved For Release 1999/09/29 : CIA-RDP78-05867A000301060010-9

PHOTO ANALYSIS REPORT

(201)

FORM NO. 37-4 USE PREVIOUS EDITIONS